

RECORD OF LAND CORNER MONUMENTATION

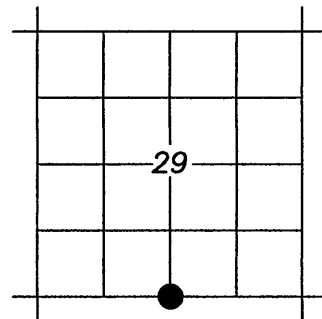
CORNER: S1/4 Cor. Sec. 29, Twp. 13S., R.33E., W.M.

ORIGINAL SURVEY BY: John B. David

CONTRACT NUMBER: 131

CONTRACT DATE: June 8, 1869

SUBSEQUENT SURVEY BY: Douglas M. Ferguson 1977



ORIGINAL G.L.O. DESCRIPTION: Set Stone 16x9x7 for 1/4 Sec. Corner.

1977 SURVEY BY DOUGLAS M. FERGUSON:

No evidence found. Set corner by single proportion.

Set a 2 1/2"x30" galvanized iron pipe and brass cap marked as shown in the ground. Raised a small mound of stones up around the pipe, No bearing trees were available. Compass variation 20°E.

EVIDENCE FOUND: Found 2 1/2" brass cap, marked as shown, in a 1 ft. scattered mound of stone. Pipe and cap lean slightly Easterly. Monument is located West of a fence corner with fences running N-S-E-W, and is approximately 1 ft. North of a right of way fence running E-W, south of a paved road.

DESCRIPTION OF MONUMENT AND ACCESSORIES SET:

Rebuilt the mound of stone, and set a location post in adjacent fence line.

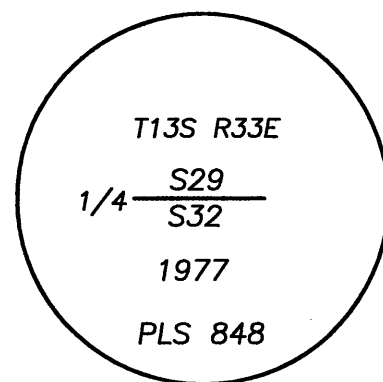
From which, I SET NEW REFERENCE POINTS:

A 5/8"x30" iron pin bears S.89°15'E., 51.39 ft., with attached alum. cap mkd. GRANT COUNTY RP 1. RP set in East-West fence line.

A 5/8"x30" iron pin bears S.06°42'E., 57.94 ft., with attached alum. cap mkd. GRANT COUNTY RP 2. RP set in North-South fence line.

A 5/8"x30" iron pin bears N.87°39'W., 32.48 ft., with attached alum. cap mkd. GRANT COUNTY RP 3. RP set in East-West fence line.

A 5/8"x30" iron pin bears N.01°58'W., 68.51 ft., with attached alum. cap mkd. GRANT COUNTY RP 4. RP set in North-South fence line.



Used RTK GPS to measure corner point and RP's. Bearings based on a GPS observation taken at the corner point.

STATE PLANE COORDINATES (3601 ORN)

Reference Datum: NAD83(2011) from an OPUS Solution

Northing: 273,271.6 ft.

Easting: 8,654,909.2 ft.

Ellip. Ht: 3,727.0 ft.

RESTORATION BY:

Michael C. Springer, PLS

Grant County Surveyor

Marcus R. Teague, Technician

217 N. Canyon Blvd.

John Day, OR, 97845


Surveyed December 20, 2018

RECEIVED AND FILED
GRANT COUNTY SURVEYOR

MAR 9 2019

BY: 

REGISTERED
PROFESSIONAL
LAND SURVEYOR


OREGON
JULY 9, 2002
MICHAEL C. SPRINGER
#70918

EXPIRES: 6/30/2020